gecosistema.com

QUADRO CONOSCITIVO

B1_TAV1S

Studio idraulico e rischio alluvionamento costiero

Scala 1:2000



Legenda

Ortomosaico
Rimini Sud

0
100
200 m
785500.00
4886000.00
786000.00
4885500.00
786500.00



4885000.00
4884500.00
787000.00
4884000.00
787500.00
4883500.00
788000.00


4883000.00
788500.00
4882500.00
789000.00
4882000.00


789500.00
4881500.00
790000.00
4881000.00
4880500.00
790500.00
4880000.00
4881000.00
792000.00
4880500.00
791500.00
4880000.00
791000.00