gecosistema.com

QUADRO CONOSCITIVO

C2_TAV7S	Studio idraulico e rischio alluvionamento costiero Scala 1:2000



Legenda

- ▭ Aree di progetto
Q realizzazione 1.91m
[m allagamento]

Barriere sud

- ━ 2.85

Post Operam barriere continue
waterdepth_RN_NORD_RT100_2050
[m]

- ▭ <= 0.05
- ▭ 0.05 - 0.10
- ▭ 0.10 - 0.25
- ▭ 0.25 - 0.50
- ▭ 0.50 - 0.75
- ▭ 0.75 - 1.00
- ■ > 1.00

Ortomosaico Rimini Sud

0.229
0.229
0.229
0.229
0.229
0.229
0.229
0.229
0.229
0.229
0
100
200 m
785500.00
4886000.00
786000.00
4885500.00


0.229
0.229
0.229
0.229
0.229
0.229
0.229
0.229
0.229
0.229
0.229
0.229
0.229
0.229
0.229
0.229
0.229
0.229
0.229
0.229
786500.00
4885000.00
4884500.00
787000.00
4884000.00
787500.00


0.229
0.229
0.229
0.229
0.229
0.229
0.229
0.229
0.229
0.229
0.229
0.229
0.229
0.229
0.229
4883500.00
788000.00
4883000.00
788500.00
4882500.00
789000.00


4882000.00
789500.00
4881500.00
790000.00
4881000.00
4880500.00
790500.00
4880000.00
4881000.00
792000.00
4880500.00
791500.00
4880000.00
791000.00