

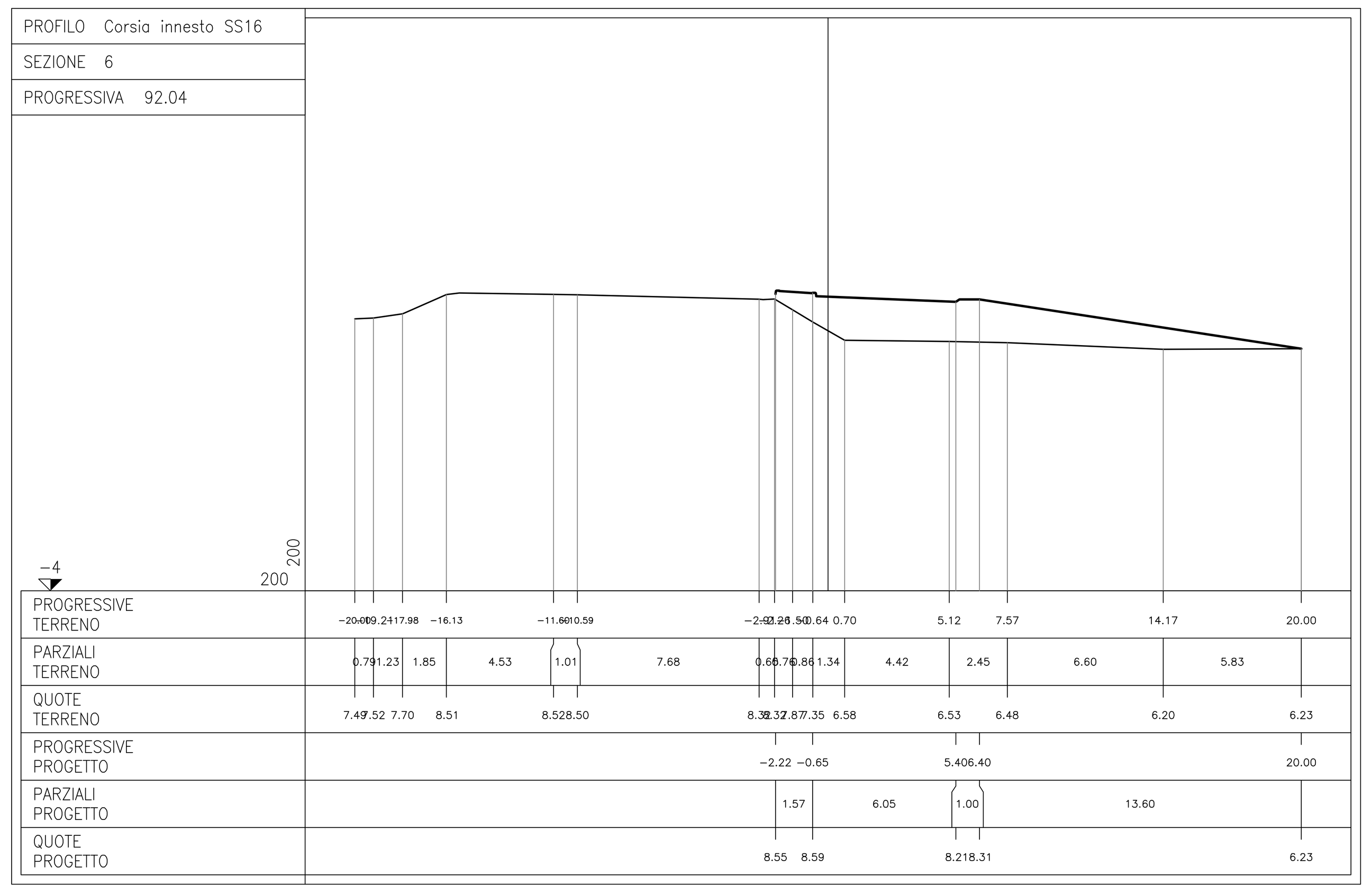

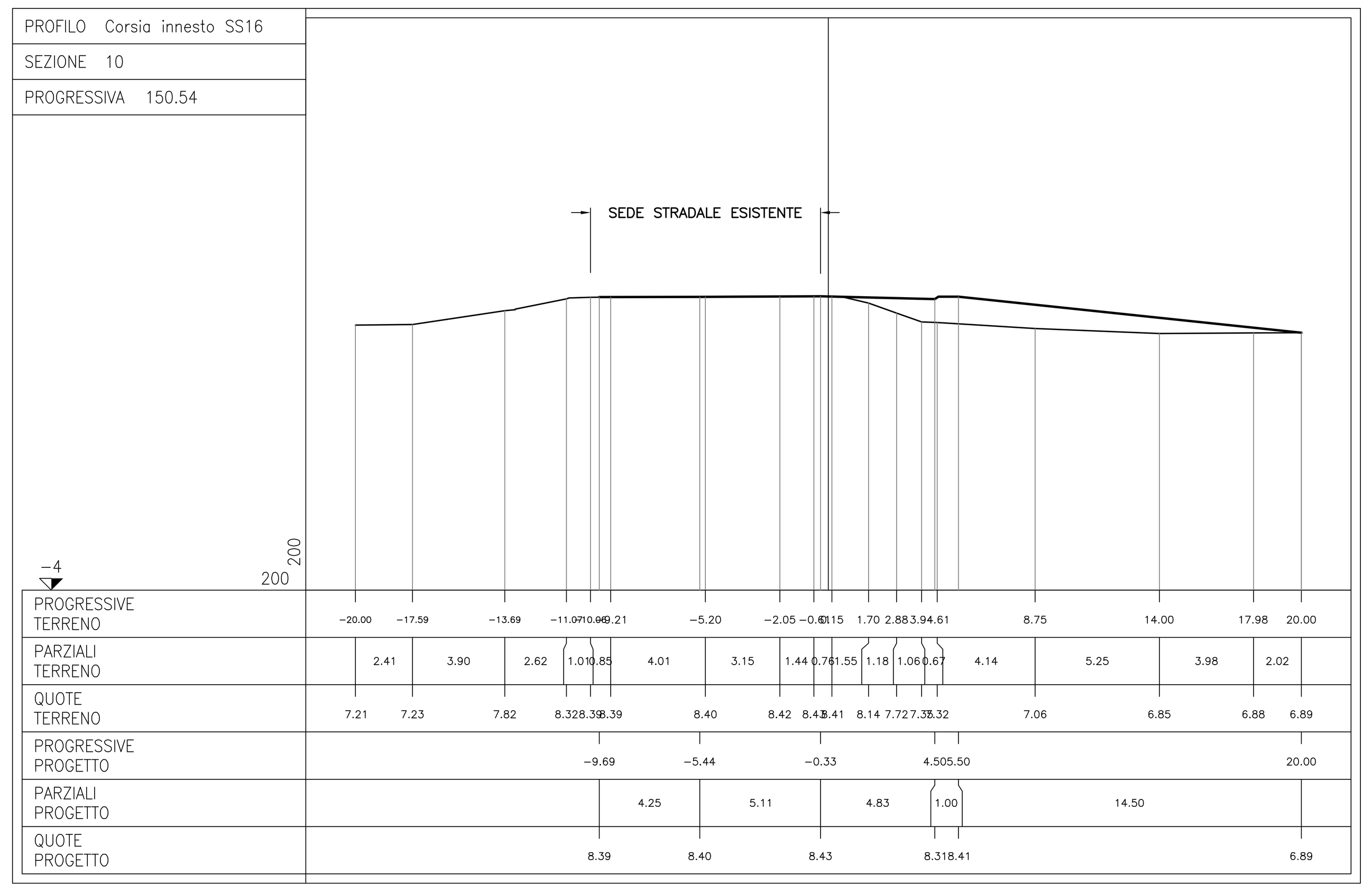

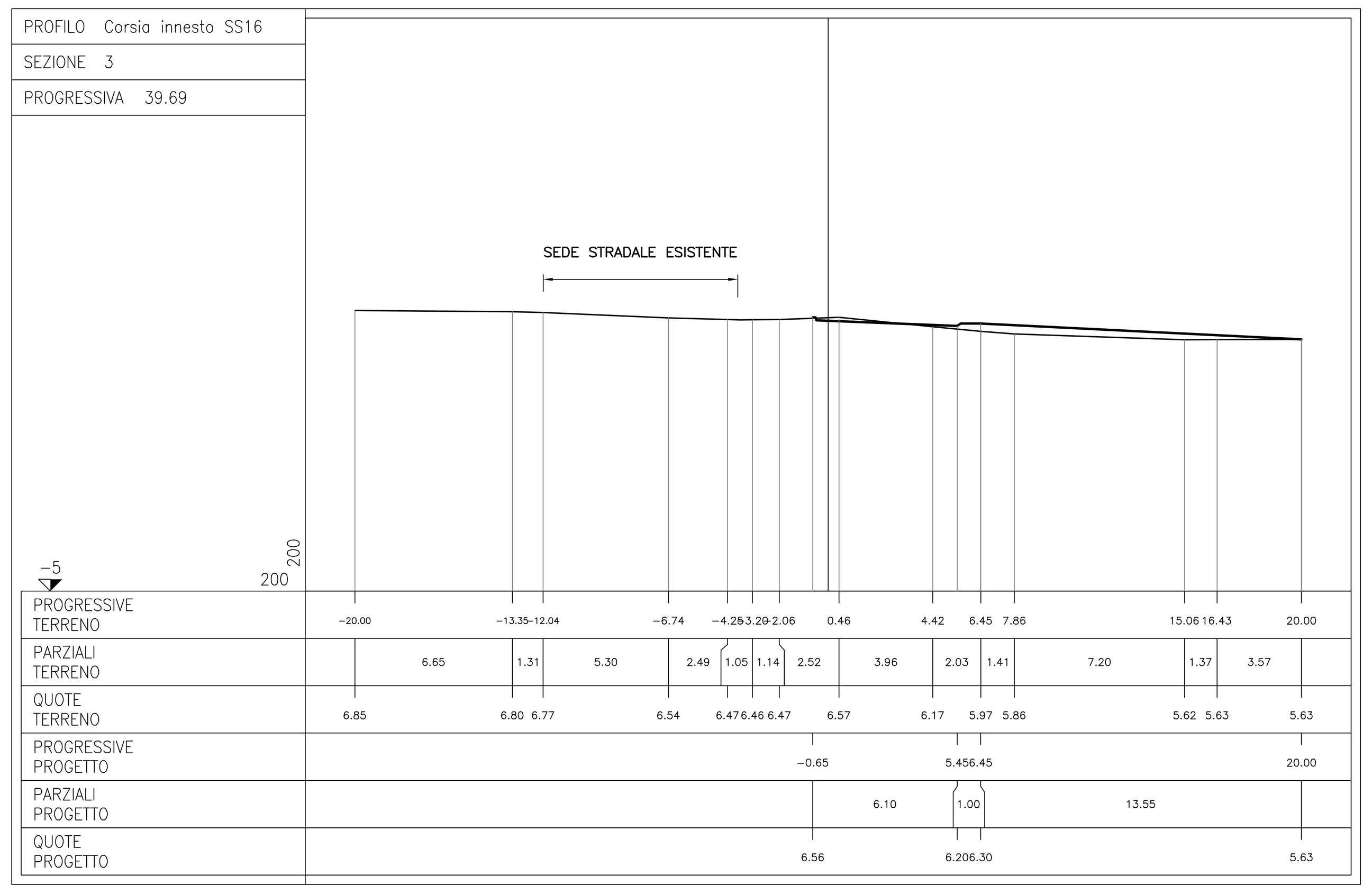

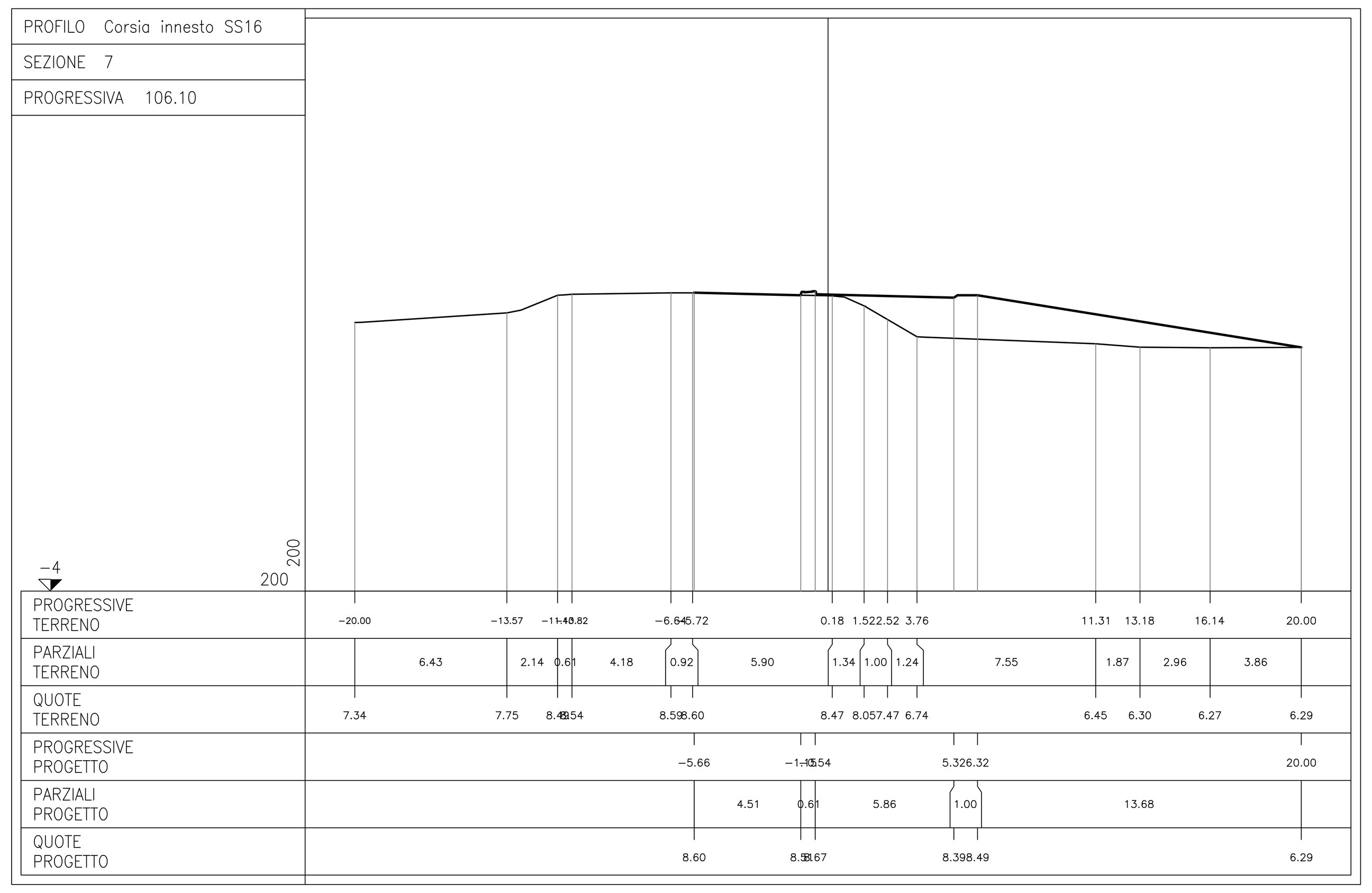

PLANIMETRIA
Scala 1:2000

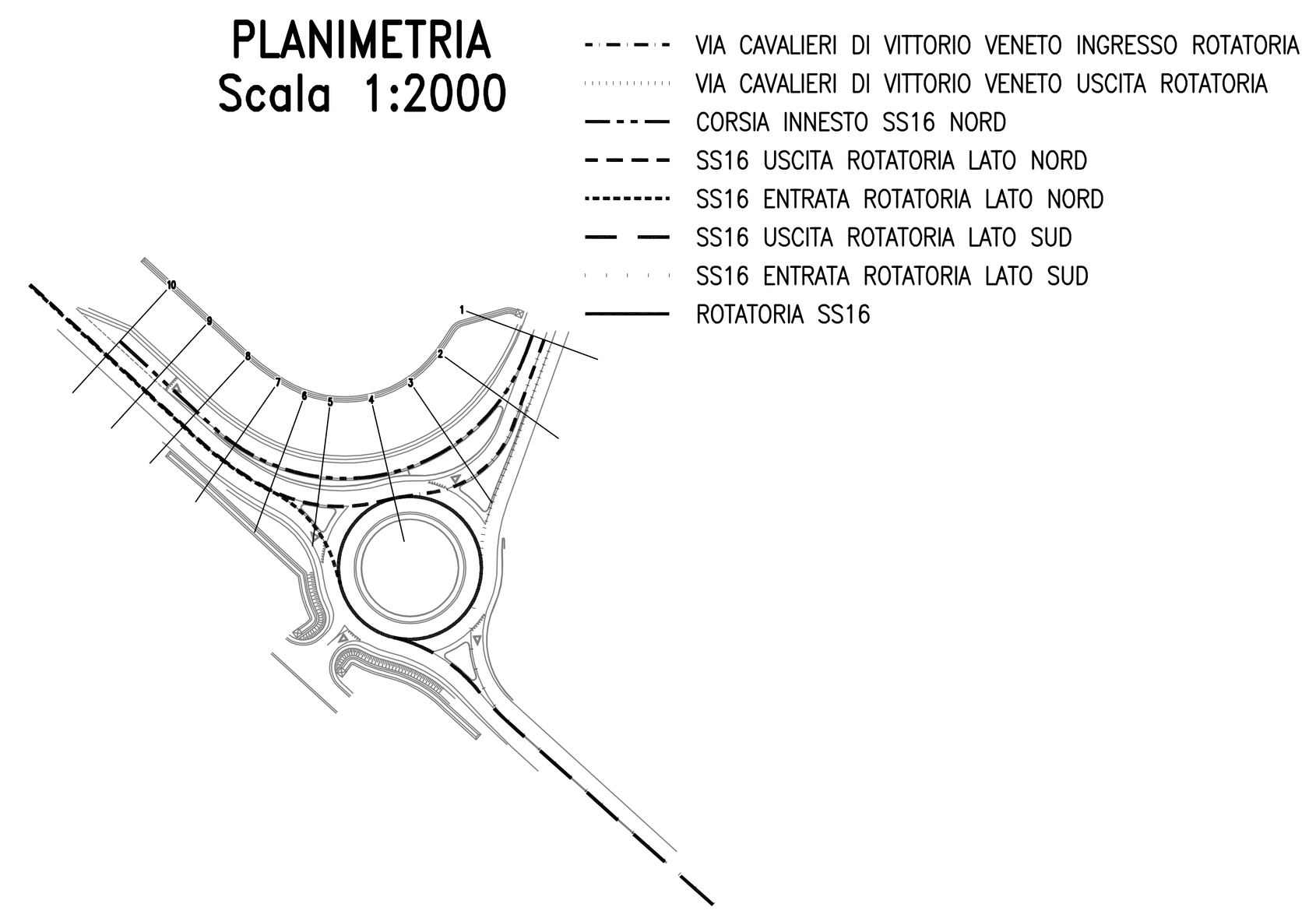

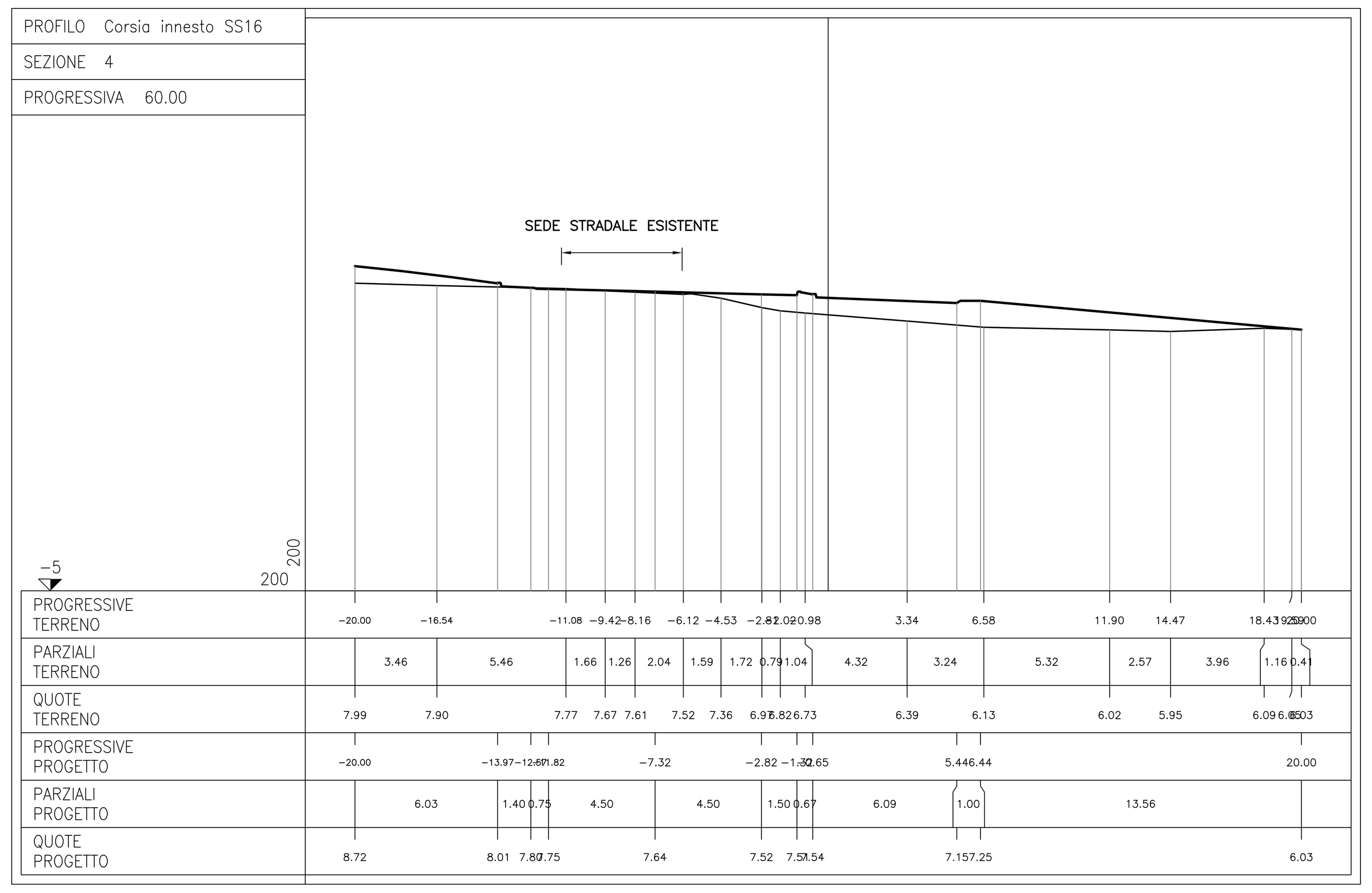



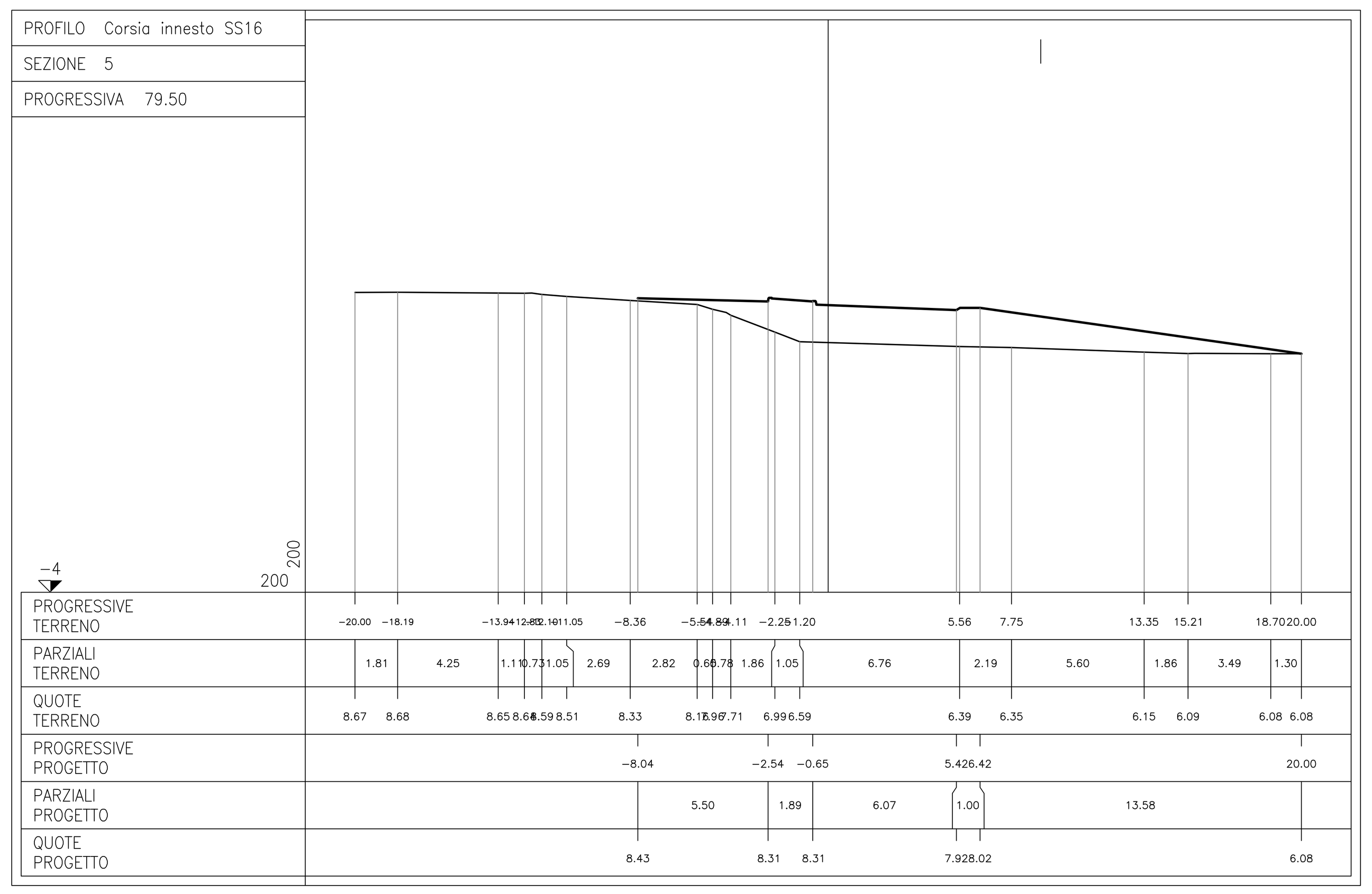

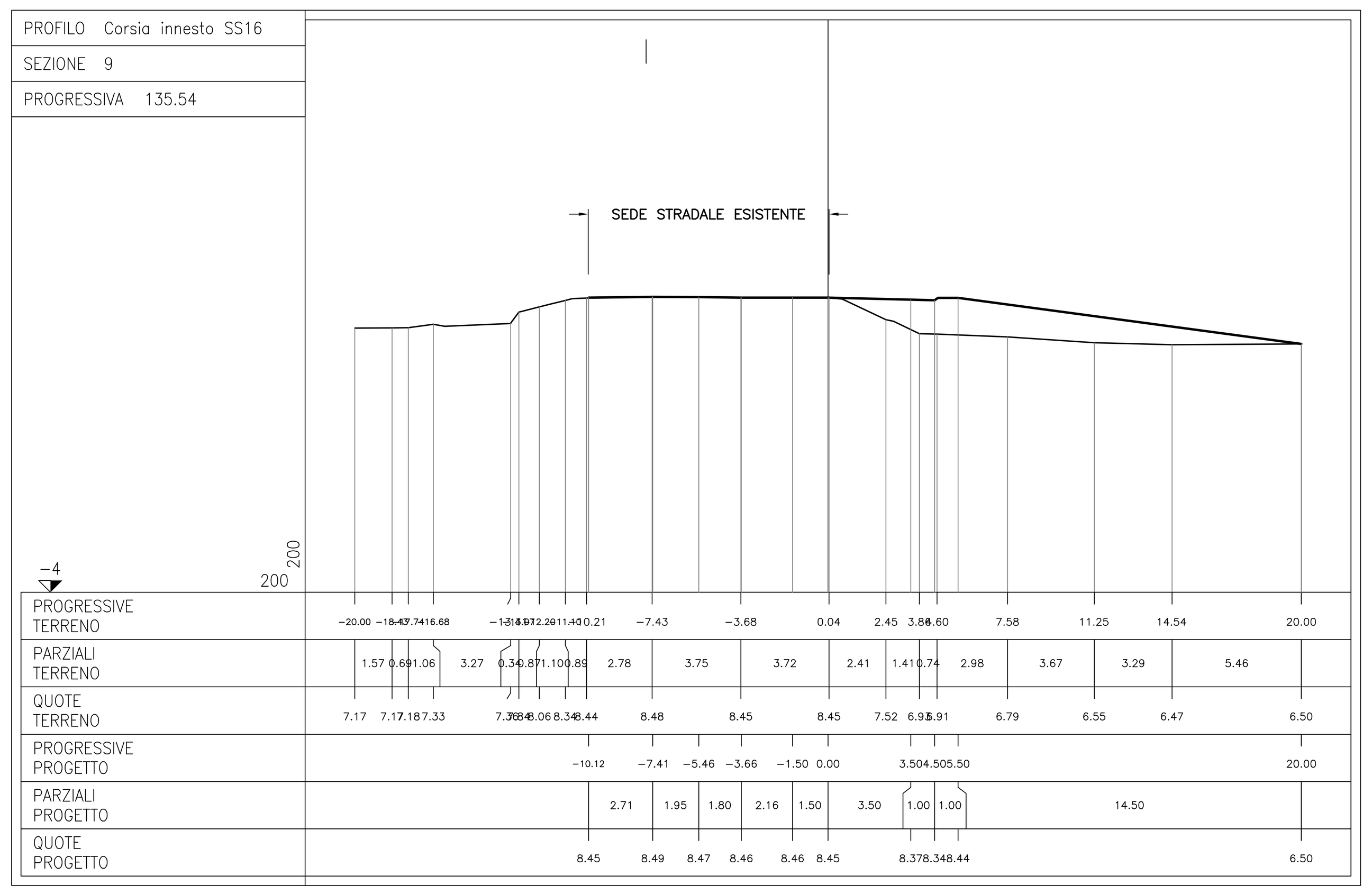

COMUNE di RIMINI

Direzione Generale
Settore Infrastrutture e Qualità Ambientale

Piano Op. Fondo Sviluppo e Coesione (FSC) Infrastr. 2014-2020
Messa in sicurezza SS16 in corrispondenza dell'attraversamento del Centro Abitato di Rimini - Polo Intermodale su SS 16 - Aeroporto – TRC

(ROTATORIA Via Cavalieri di VV - SS16)

CUP C91B17000740001- Fascicolo 2018-245-018

PROGETTO di Fattibilità Tecnico Econom e DEFINITIVO

TAV. **10.2** SEZIONI TRASVERSALI
SCALA 1:200 CORSIA INNESTO SS16 NORD
REV. **00**

PROGETTISTA:
Ing. Paolo Vicini

IL RESPONSABILE DI PROCEDIMENTO:
Ing. Alberto Dellavalle

COLLABORATORI:
PROGETTISTA PUBBLICA ILLUMINAZIONE:
P.I. Igino Vichi

STUDIO GEOLOGICO
Dott. Ronci Stefano -Geologo -Rimini

INDAGINI GEOLOGICHE
Intergeo S.R.L. - RSM

RILIEVO TOPOGRAFICO e
PIANO PARTICOLAREGG. DI ESPROPRIO:
Studio Esageo - Rimini

DISEGNATORE
Ing. Emanuel Tamburini
Ing. Giulio Zannoli

ANALISI RUMORE
NoRumore - Dott. Casadio - Forlì

ANALISI AMBIENTALI
Ing. Elena Favi
Ing. Barbara Semprini Cesari

ARCHEOLOGICA:
Interras Soc. Coop Arl - Forlì
STUDIO GEOLOGICO PALEOFALESIA
Dott. Copioli Carlo

Rimini li.febbraio 2021